

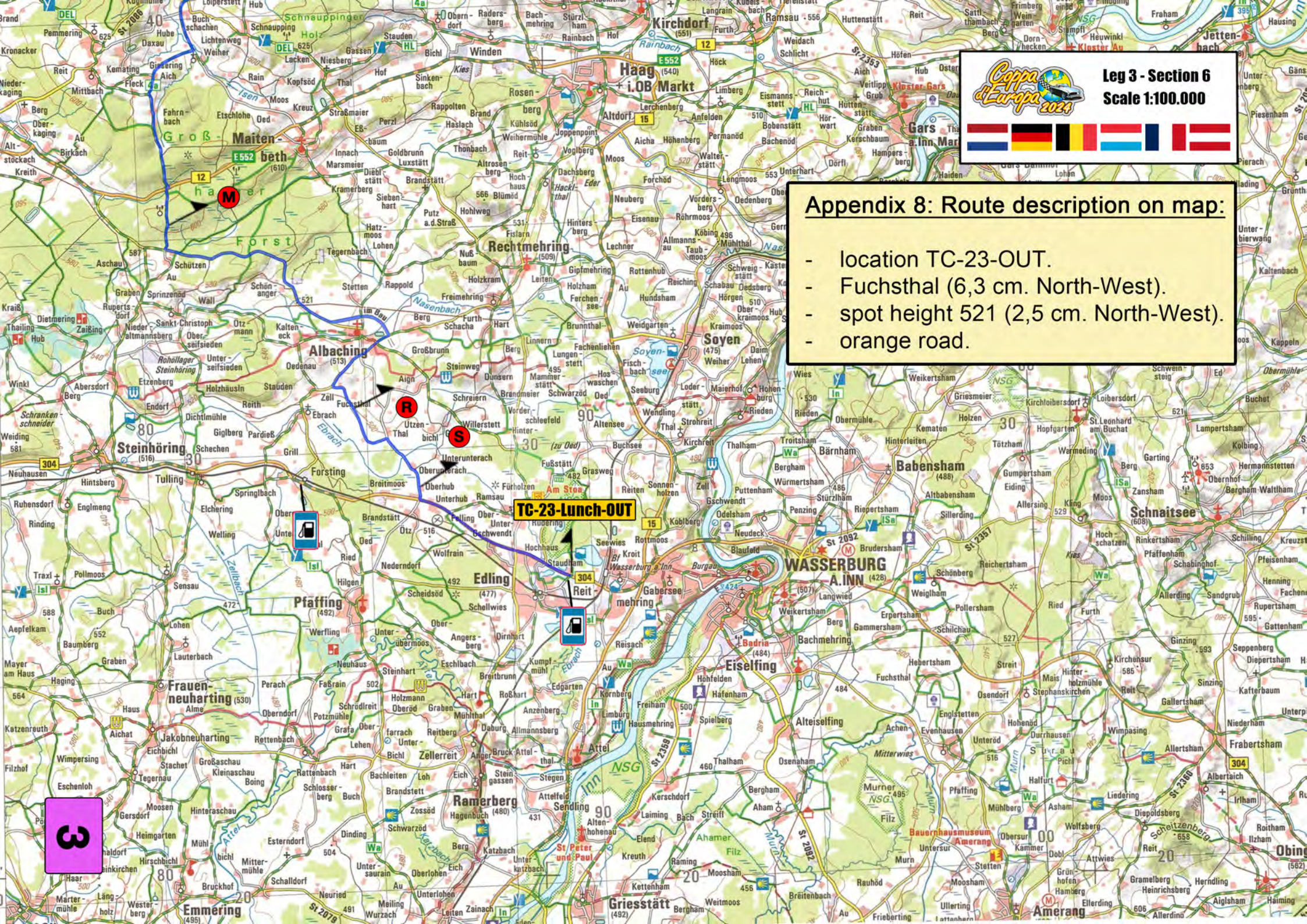


Leg 3 - Section 6
Scale 1:100.000



Appendix 8: Route description on map:

- location TC-23-OUT.
- Fuchsthal (6,3 cm. North-West).
- spot height 521 (2,5 cm. North-West).
- orange road.





Leg 3 - Section 6
Scale 1:100.000



Appendix 8: Route description on map:

- orange road (not again; no trick).
- Zellershub (6,3 cm. North).
- location TC-24 (4,4 cm. North-West).
- Deuting (3,3 cm. North-North-West).
- Walperts-kirchen (2,3 cm. North-East).
- Neu-mauggen (2,9 cm. North-North-West).
- location TC-25-IN (on next page; 11,6 cm. North-North-West).

TC-24

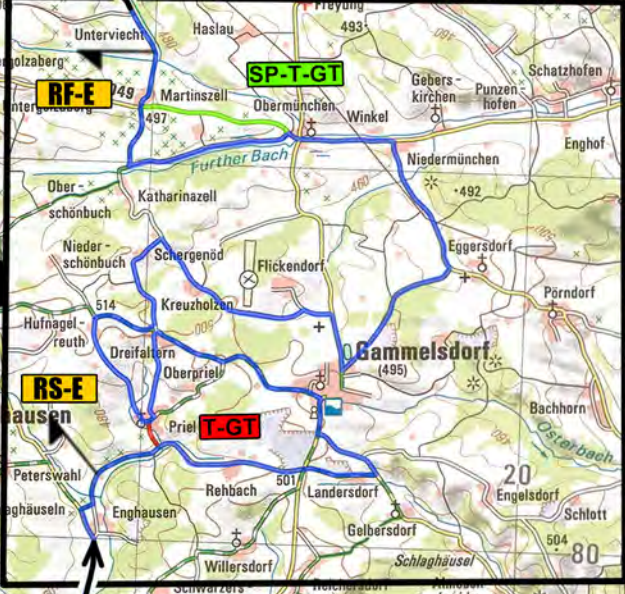
At parking sport club on right.
From main road turn right into parking area and immediately left.
At large parking turn around to visit TC-24.

NO passage controls
in this square.

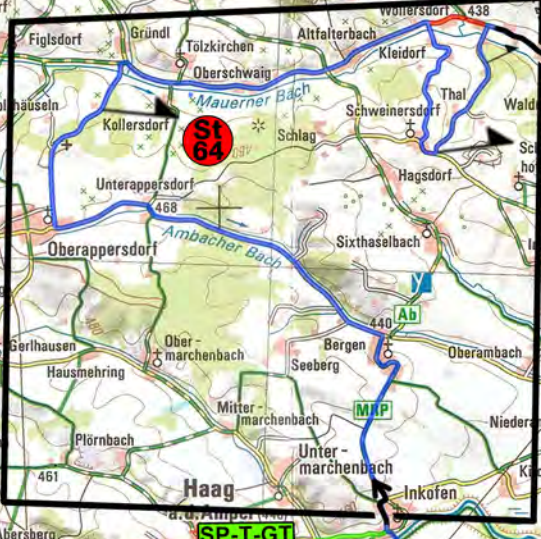
CoppaSport NOT along
text Further Bach

self finish RF-E at
small green sign Walchzell

self start RS-E at
small green sign Geiting



TC-26-IN
At gravel area on right.
And attention to raised curb when leaving!



TC-25-IN

Coppa d'Europa 2024
Leg 3 - Section 6
Scale 1:100.000

5



Leg 3 - Section 6
Scale 1:100.000

6



Begin Tulip System at Oberulrain village entry sign.

All three fuel stations. Refuel here without time pressure.

TC-27-IN = start RS-F "Hollédau" self finish RF-F = Mallmersdorf village entry sign

NO passage controls in this square.



TC-27-IN = RS-F Driving time previous RS-E must be entered on time card!

self finish RF-E at small green sign Walchzell

